
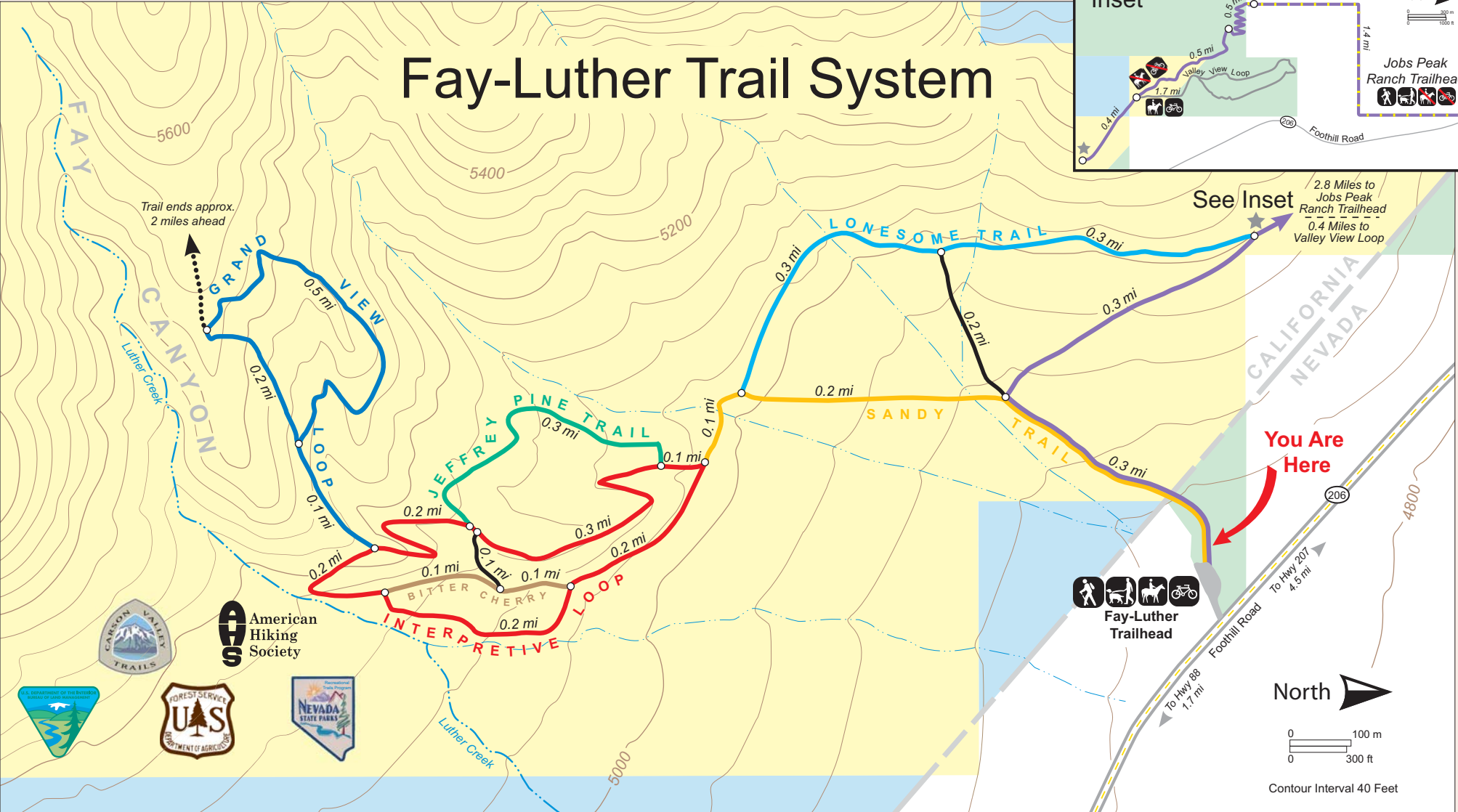
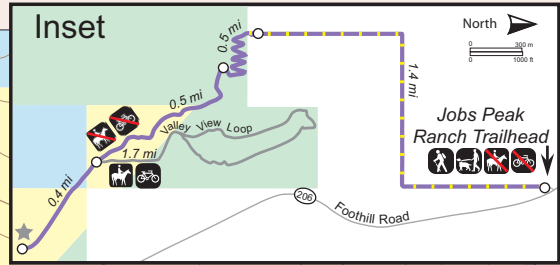


Fay-Luther Trail System



Trail Use:

- Hiking**
- Bicycling & Equestrian**
Not allowed between Valley View Loop and Jobs Peak Ranch Trailhead
- Dogs Allowed**
Must be on leash everywhere November 15–March 30 and year-round on easement to protect winter deer habitat
- No Motor Vehicles**

Trail Name	Length	Typical Grade	Maximum Grade	Typical Cross Slope	Maximum Cross Slope	Typical Trail Width	Minimum Clearance Width	Surface Type
Sandy Trail	0.6 mi	7%	67 ft is 10–23%	2%	77 ft is 5–8%	6 ft	36 in	All Trails Decomposed Granite
Lonesome Trail	0.6 mi	7%	192 ft is 15–21%	5%	126 ft is 10–15%	5 ft	30 in	
Interpretive Loop	1.2 mi	8%	104 ft is 20–24%	4%	167 ft is 12–22%	3 ft	18 in	
Jeffrey Pine Trail	0.3 mi	11%	112 ft is 20–36%	7%	322 ft is 10–24%	3 ft	24 in	
Bitter Cherry Trail	0.2 mi	6%	218 ft is 10–14%	3%	106 ft is 6–8%	2 ft	18 in	
Grand View Loop	0.9 mi	13%	121 ft is 30–40%	7%	136 ft is 20–25%	3 ft	24 in	
Valley View Loop	1.7 mi	7%	110 ft is 20–31%	6%	263 ft is 15–19%	4 ft	24 in	
Fay-Luther/Jobs Peak Ranch Trail	3.4 mi	8%	224 ft is 25–35%	5%	371 ft is 15–18%	3 ft	14 in	

- ### Land Ownership:
- Bureau of Land Management
 - Forest Service
 - State of California
 - Private
 - Easement (Inset)

Map created by Carson Valley Trails Association. Trail data provided by Beneficial Designs Inc.